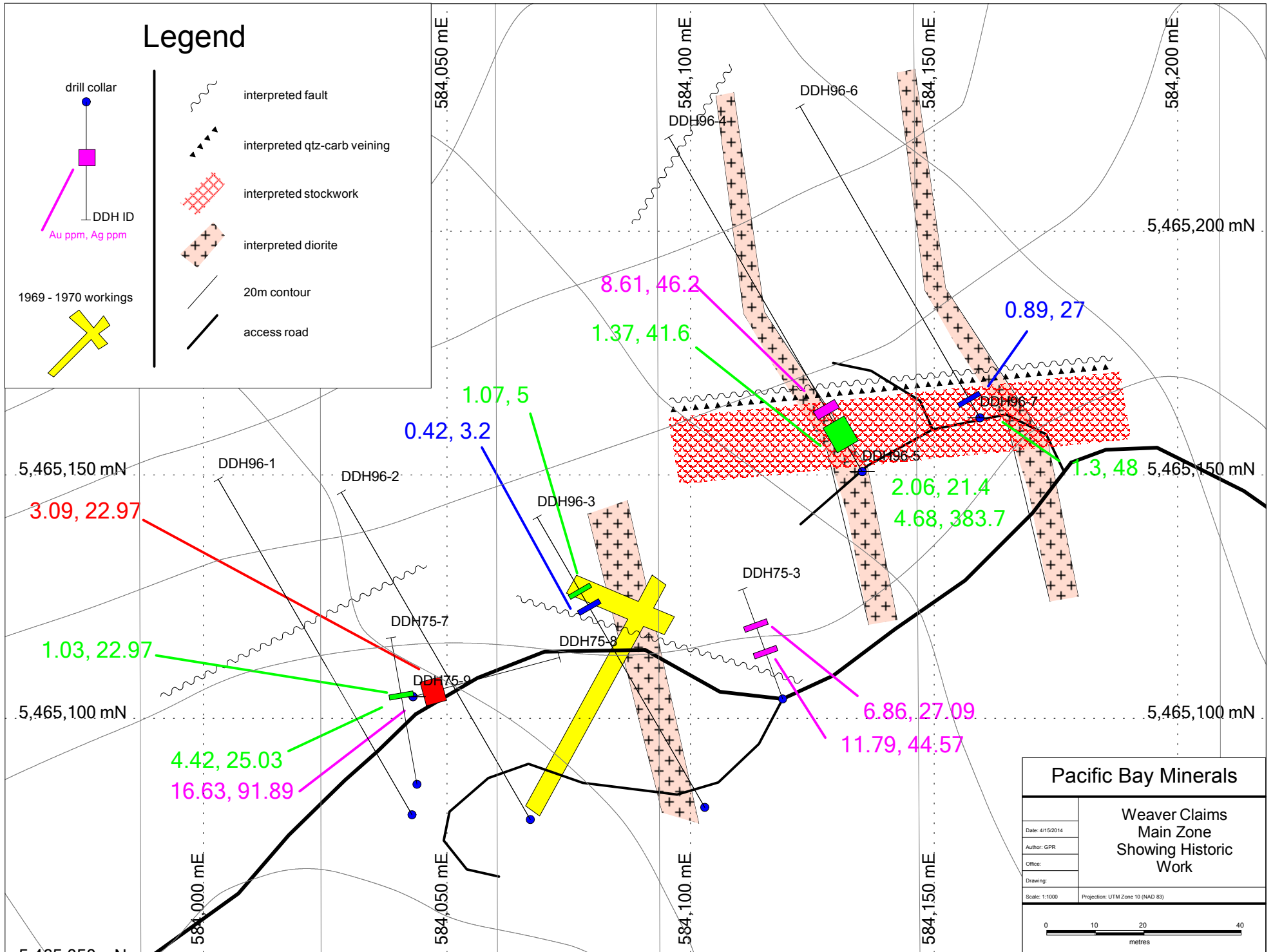


Legend

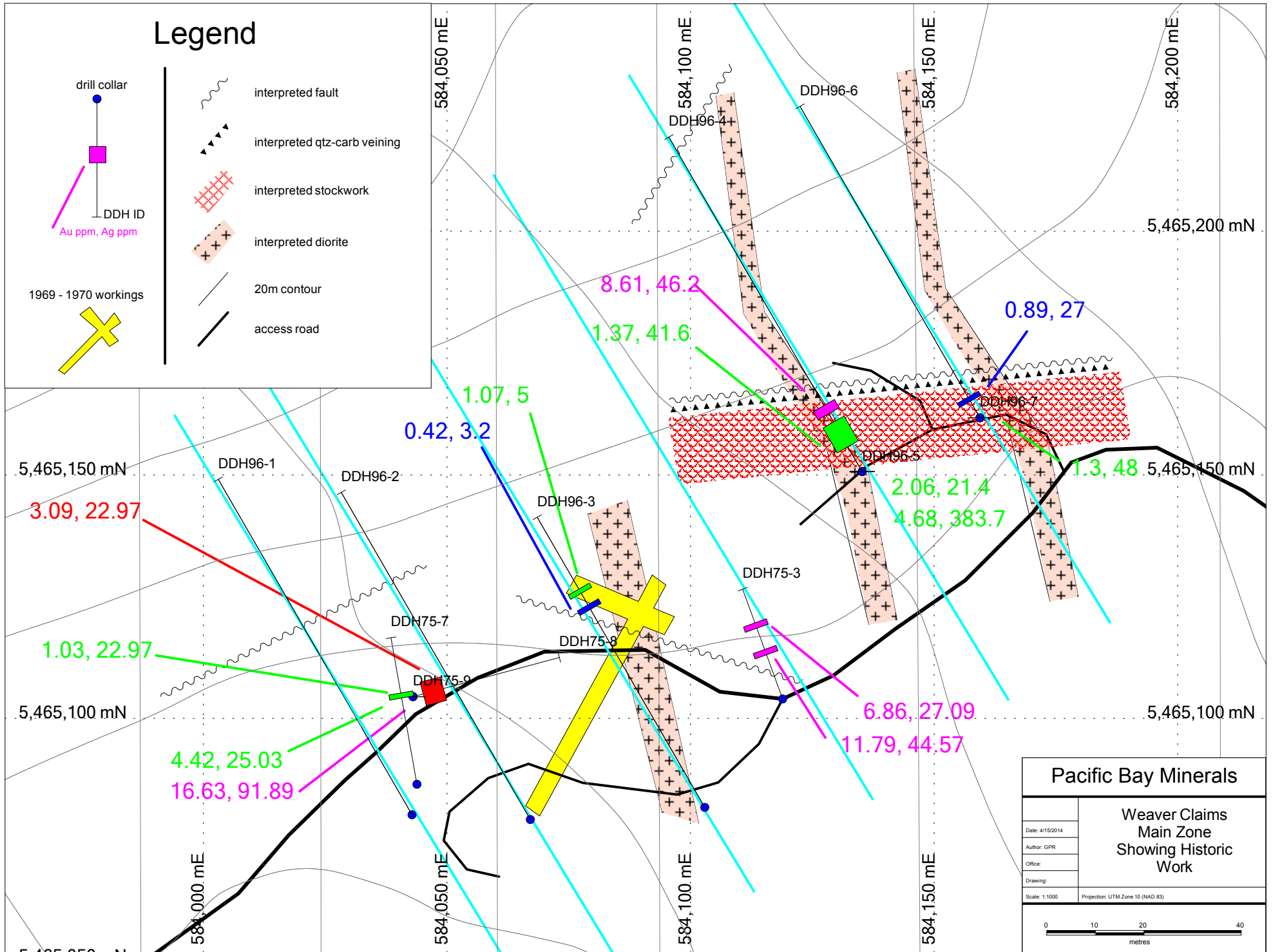
- drill collar
- DDH ID
- Au ppm, Ag ppm
- 1969 - 1970 workings
- interpreted fault
- interpreted qtz-carb veining
- interpreted stockwork
- interpreted diorite
- 20m contour
- access road



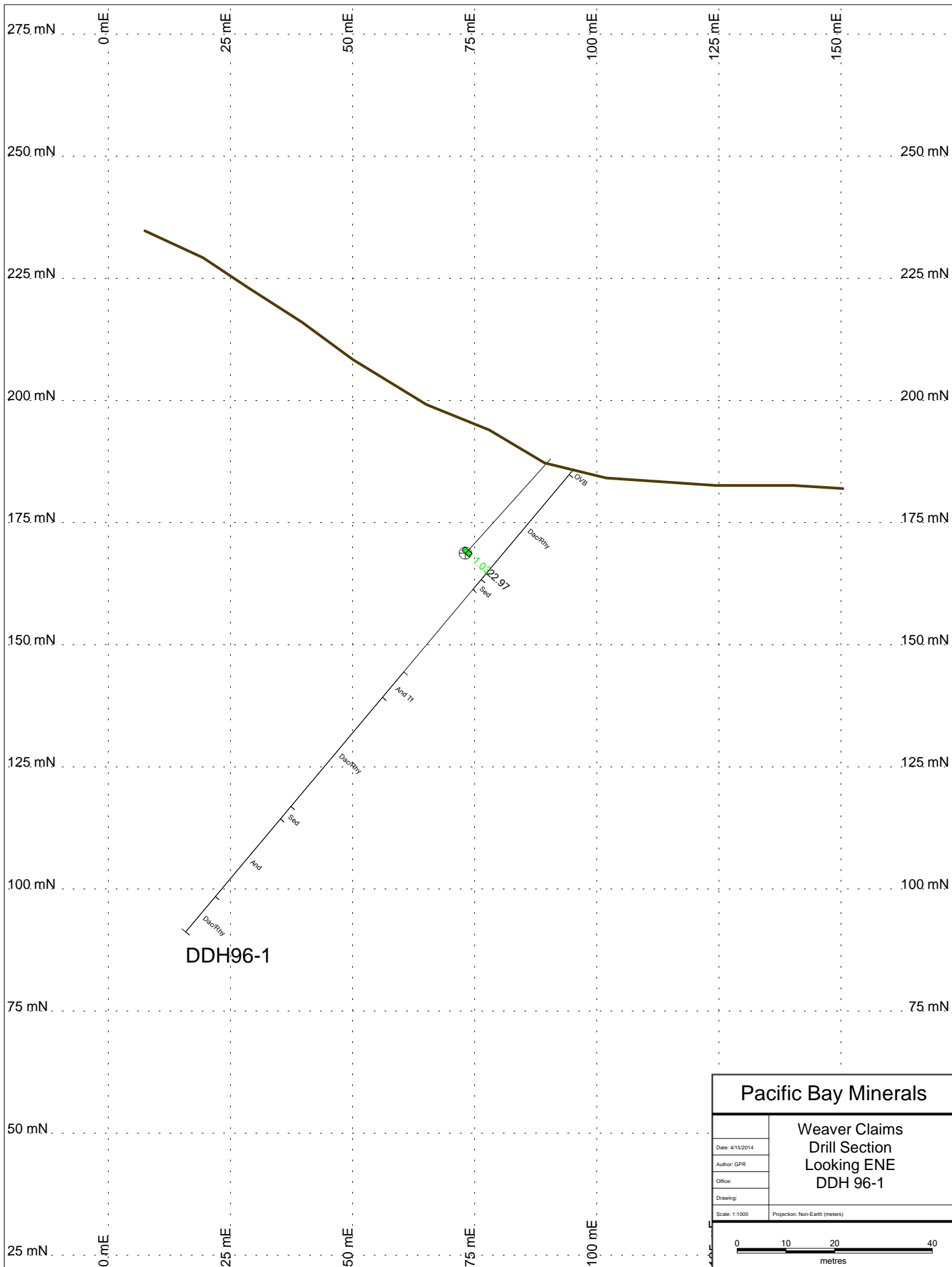
Pacific Bay Minerals	
Weaver Claims Main Zone Showing Historic Work	
Date: 4/15/2014	
Author: GPR	
Office:	
Drawing:	
Scale: 1:1000	Projection: UTM Zone 10 (NAD 83)

Legend

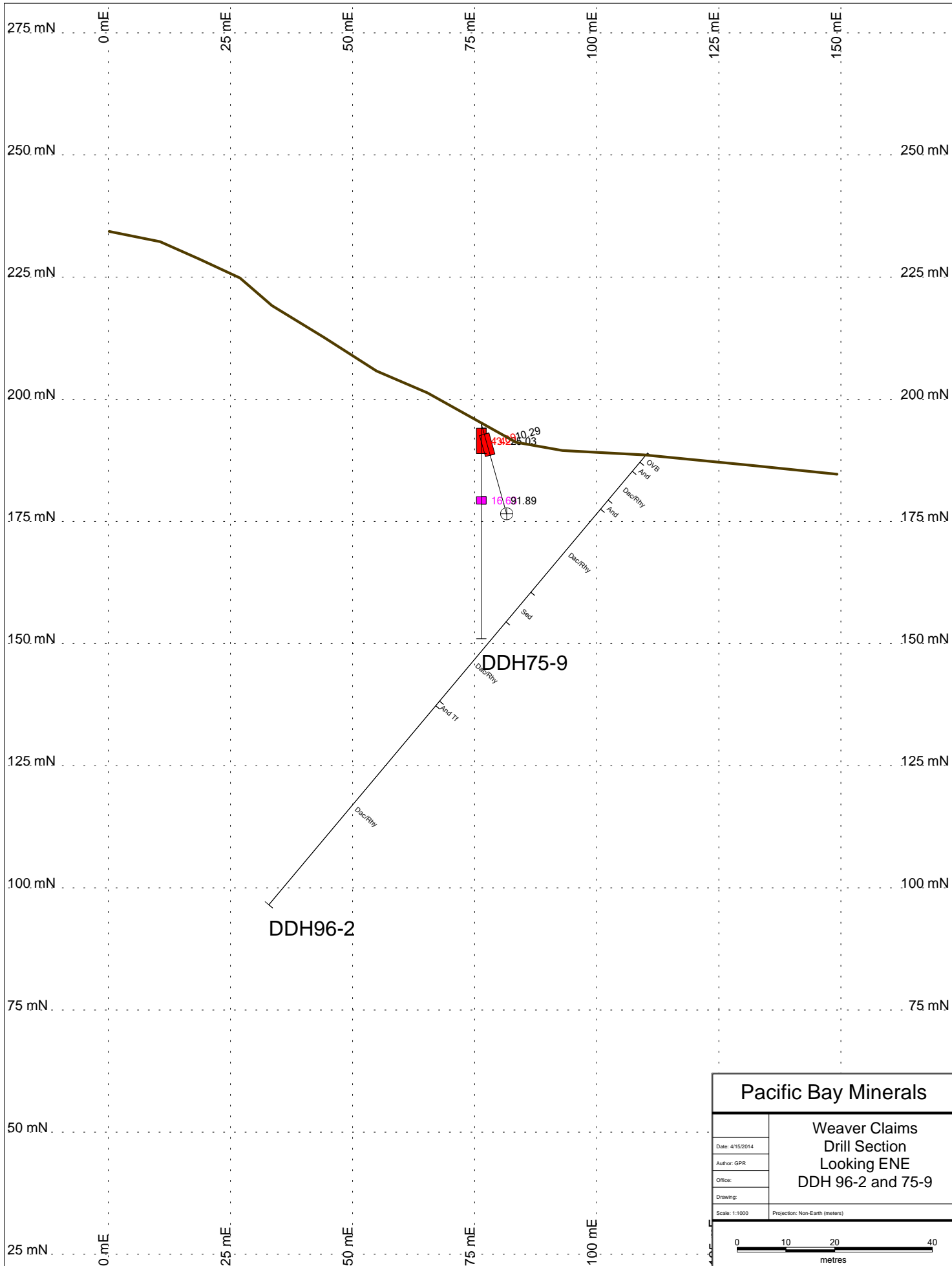
- drill collar
- DDH ID
- Au ppm, Ag ppm
- 1969 - 1970 workings
- interpreted fault
- interpreted qtz-carb veining
- interpreted stockwork
- interpreted diorite
- 20m contour
- access road

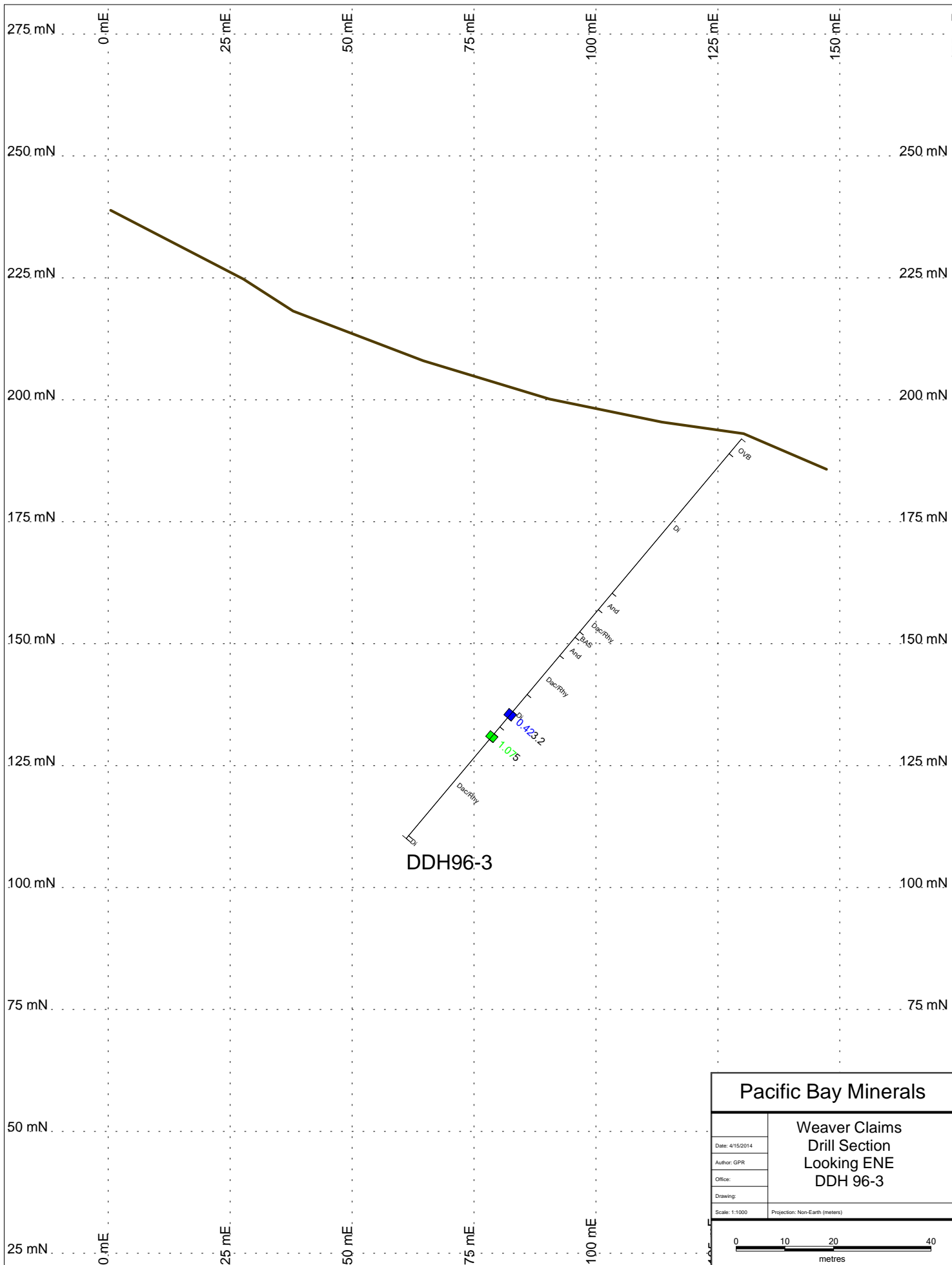


Pacific Bay Minerals	
Weaver Claims Main Zone Showing Historic Work	
Date: 4/15/2014	Author: GPR
Office:	Drawing:
Scale: 1:1000	Projection: UTM Zone 10 (NAD 83)

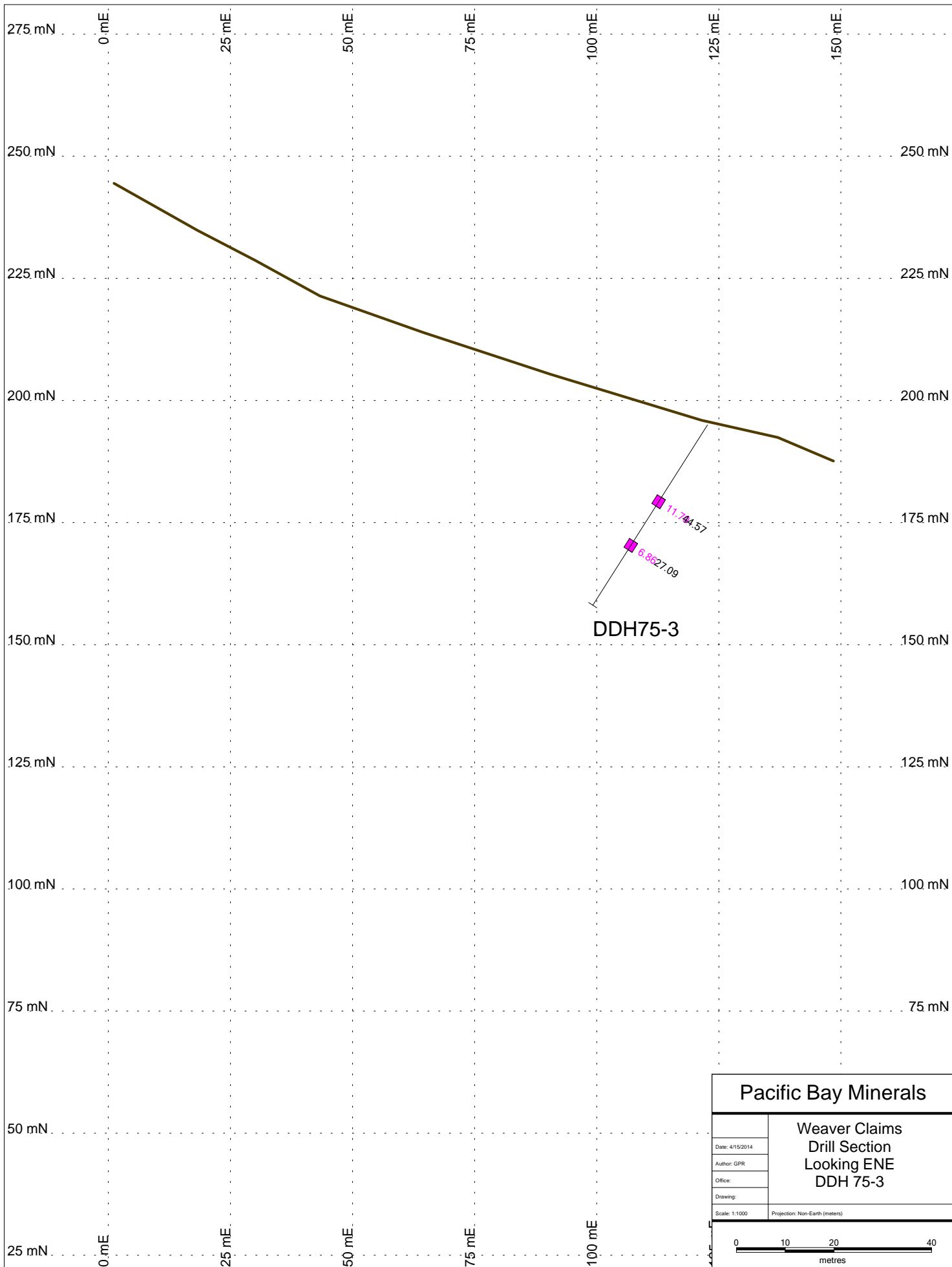


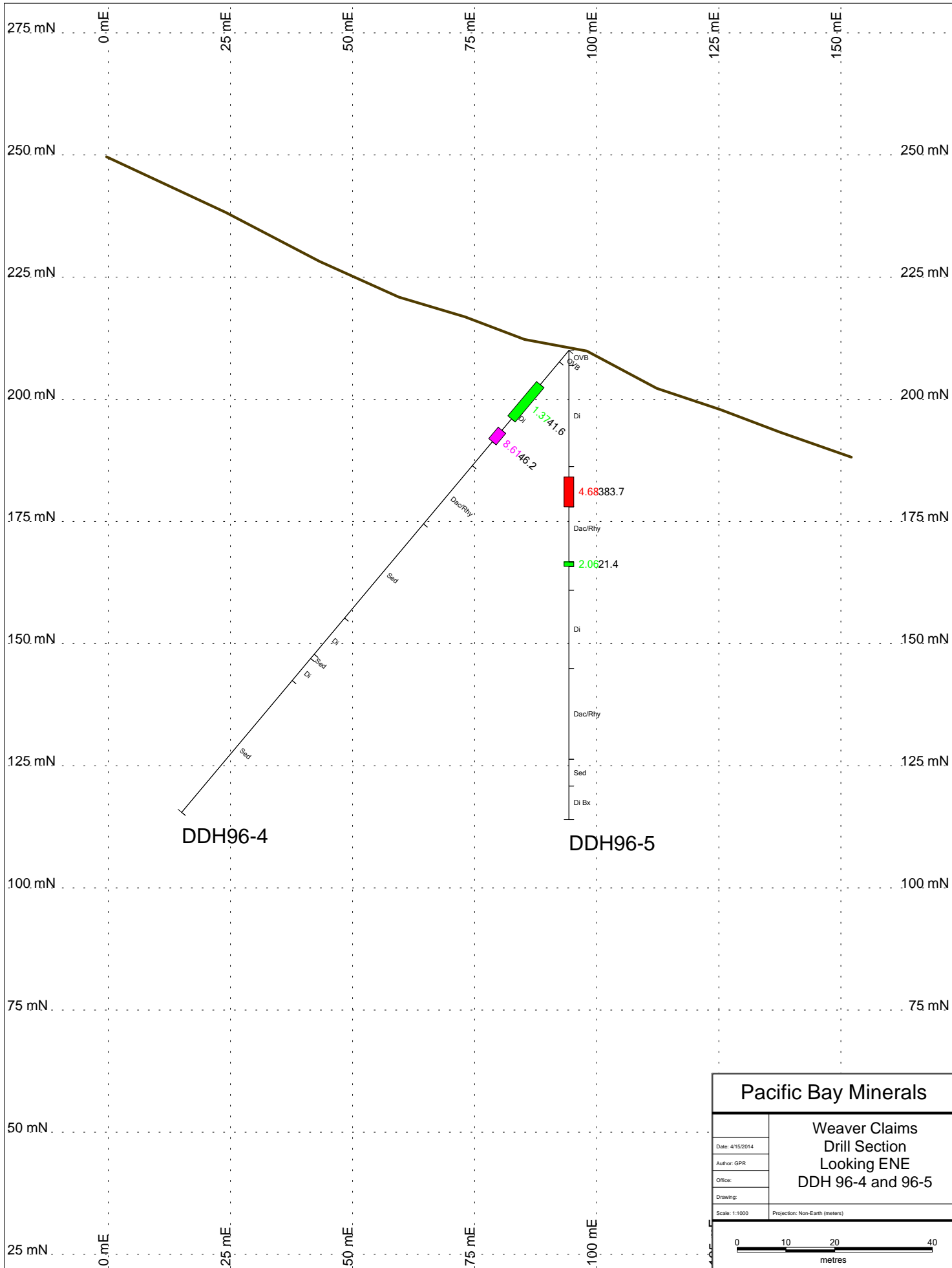
Pacific Bay Minerals	
Weaver Claims Drill Section Looking ENE DDH 96-1	
Date: 4/15/2014	
Author: GPR	
Office:	
Drawing:	
Scale: 1:1000	Projection: Non-Earth (meters)



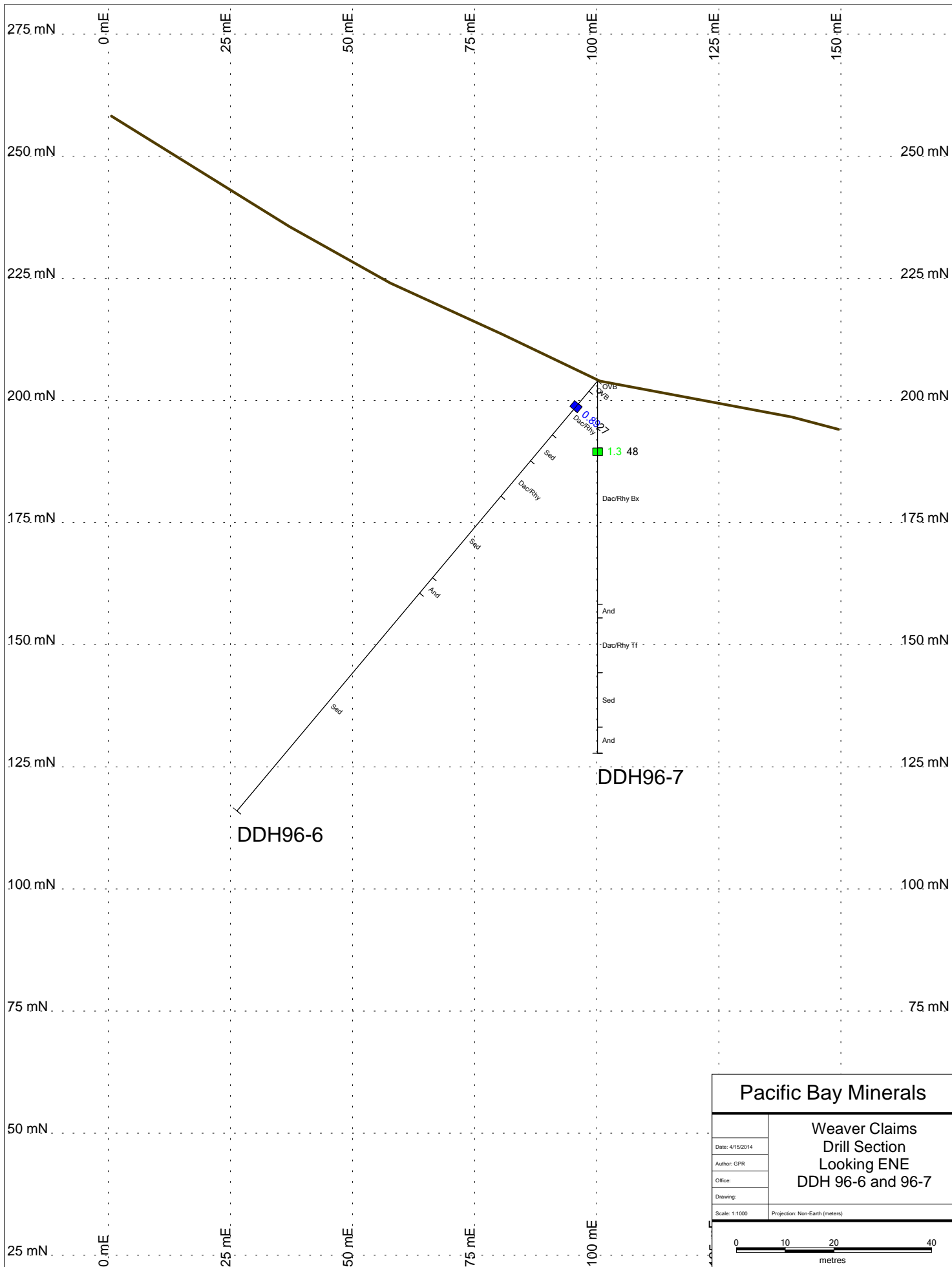


Pacific Bay Minerals	
Weaver Claims Drill Section Looking ENE DDH 96-3	
Date: 4/15/2014	
Author: GPR	
Office:	
Drawing:	
Scale: 1:1000	Projection: Non-Earth (meters)





Pacific Bay Minerals	
Weaver Claims Drill Section Looking ENE DDH 96-4 and 96-5	
Date: 4/15/2014	
Author: GPR	
Office:	
Drawing:	
Scale: 1:1000	Projection: Non-Earth (meters)



Pacific Bay Minerals	
Weaver Claims Drill Section Looking ENE DDH 96-6 and 96-7	
Date: 4/15/2014	
Author: GPR	
Office:	
Drawing:	
Scale: 1:1000	Projection: Non-Earth (meters)